












Town of Wells Comprehensive Plan Map 7 FEMA 100-Year Floodplain Zones

Legend

-  Public Roads
-  Railroads
-  Streams
-  York County Towns
-  Coastline
-  Rivers
-  Ponds
-  A
-  AE
-  AO
-  VE

Data provided by Maine Office of GIS
Federal Emergency Mgmt Q3 Data
Printed 15 September 2004

4



1 inch equals 5,000 feet

