







Town of Wells  
 Comprehensive Plan  
 2016  
 Map 13

National Wetlands Inventory

NWI Wetlands

-  Estuarine and Marine Wetland
-  Freshwater Emergent Wetland
-  Freshwater Forested/Shrub Wetland
-  Freshwater Pond or Lake
-  Other
-  Riverine

National Wetlands Inventory data was created and provided by the U.S. Fish & Wildlife Service. Notes: The Service's objective of mapping wetlands and deepwater habitats is to produce reconnaissance level information on the location, type and size of these resources. The maps are prepared from the analysis of high altitude imagery. Wetlands are identified based on vegetation, visible hydrology and geography. A margin of error is inherent in the use of imagery; thus, detailed on-the-ground inspection of any particular site may result in revision of the wetland boundaries or classification established through image analysis.

