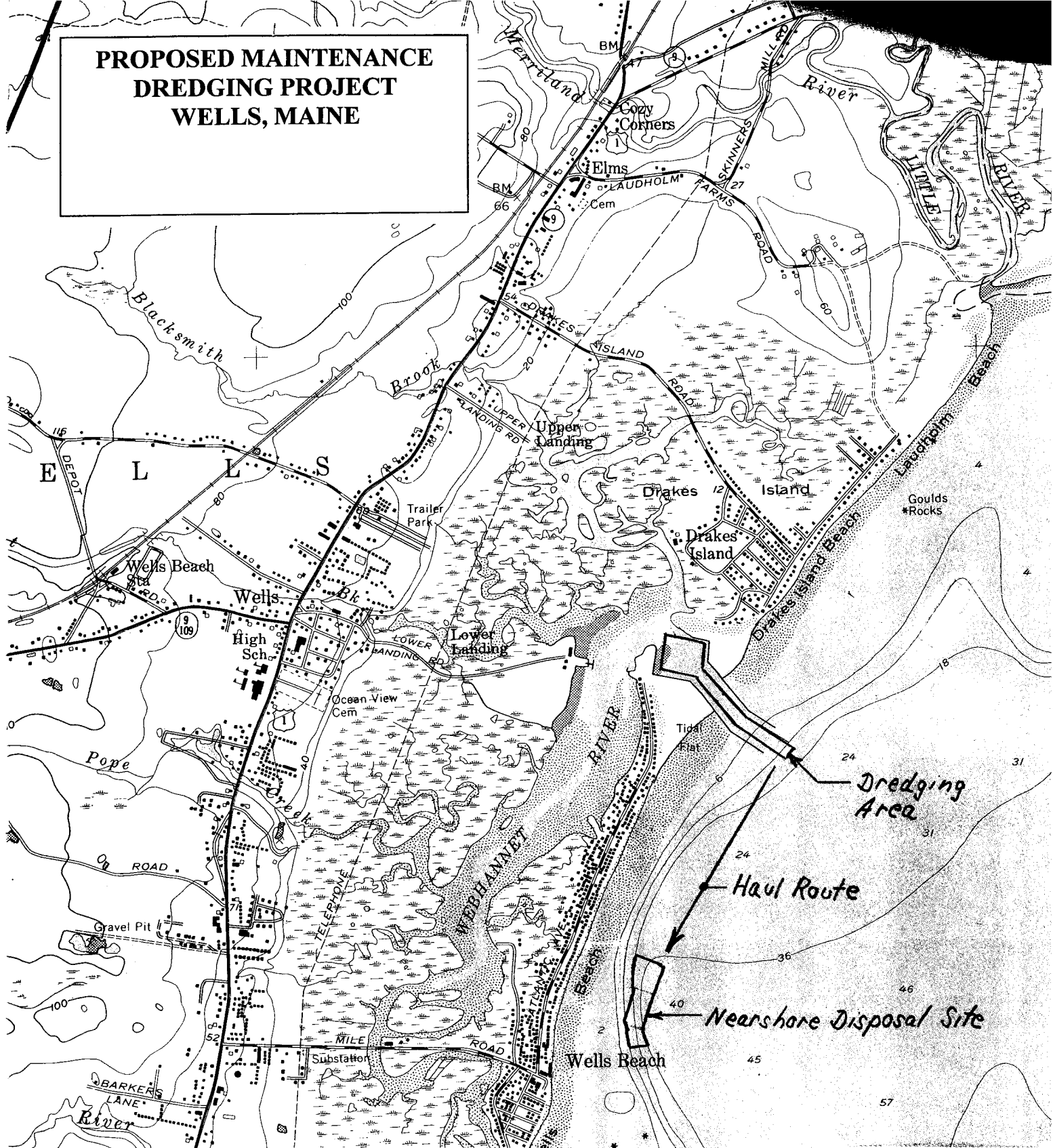
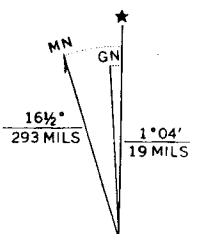
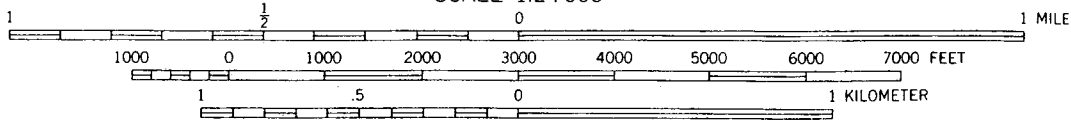


**PROPOSED MAINTENANCE
DREDGING PROJECT
WELLS, MAINE**



SCALE 1:24 000



UTM GRID AND 1973 MAGNETIC NORTH DECLINATION AT CENTER OF SHEET

CONTOUR INTERVAL 20 FEET
 DATUM IS MEAN SEA LEVEL
 DEPTH CURVES AND SOUNDINGS IN FEET—DATUM IS MEAN LOW WATER
 SHORELINE SHOWN REPRESENTS THE APPROXIMATE LINE OF MEAN HIGH WATER
 THE MEAN RANGE OF TIDE IS APPROXIMATELY 8.7 FEET